



THE
LICENSING GUYS
KEEPING YOU LEGAL AND TRADING

CRIME & ASB Data
in the vicinity of
Dewbury Ring Road
at its junction with
Northgate
DEWSBURY

Source: UK Crime Mapper
www.police.uk

Crime Stats

Type	Violence & Sexual	Public Order	Robbery	Vehicle Crime	Damage	Other Crime	ASB
Apr	1		1				
May	1		1				
Jun	2	2				1	1
Jul	2				2		
Aug	1	3					
Sep	1			1			
Total	8	5	2	1	2	1	1
PCM	1.3	0.8	0.3	0.2	0.3	0.2	0.2

Crime changes over time in Kirklees and in the West Yorkshire force area

In the quarter ending March 2020, crime rates were:

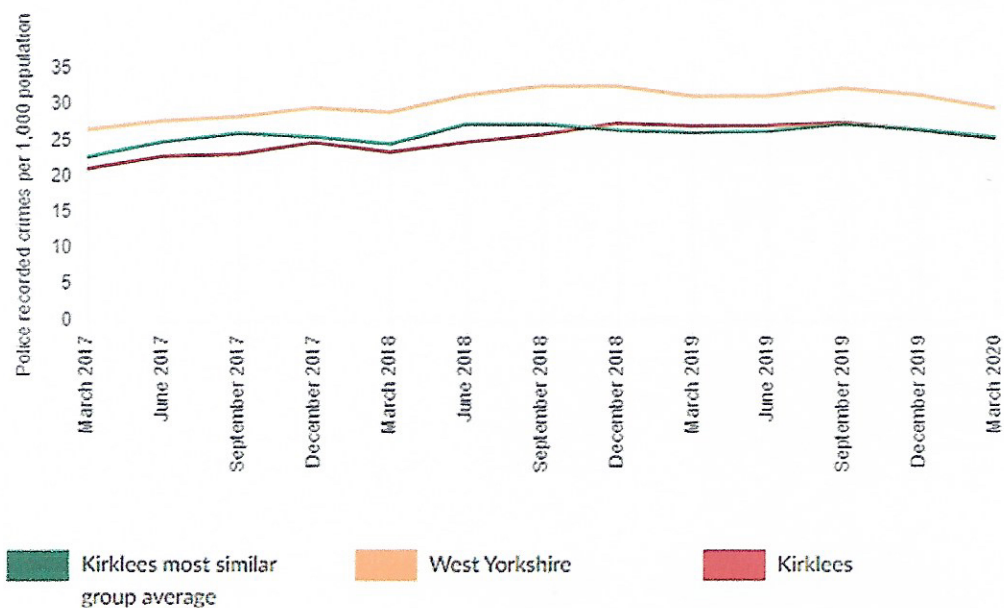
- down in Kirklees
- down in the West Yorkshire force area

compared with the corresponding quarter in 2019.

Edit crime type

All Crime ▼

Update



Crime in Kirklees compared with crime in other areas in the West Yorkshire force area

In the year ending March 2020, the crime rate in Kirklees was lower than average for the West Yorkshire force area.

Edit crime type

All Crime





2 crimes were reported here in May 2020

Crime type	Instances
Robbery	1
Violence and sexual offences	1

[View crime definitions](#)

[Download area crime data](#)

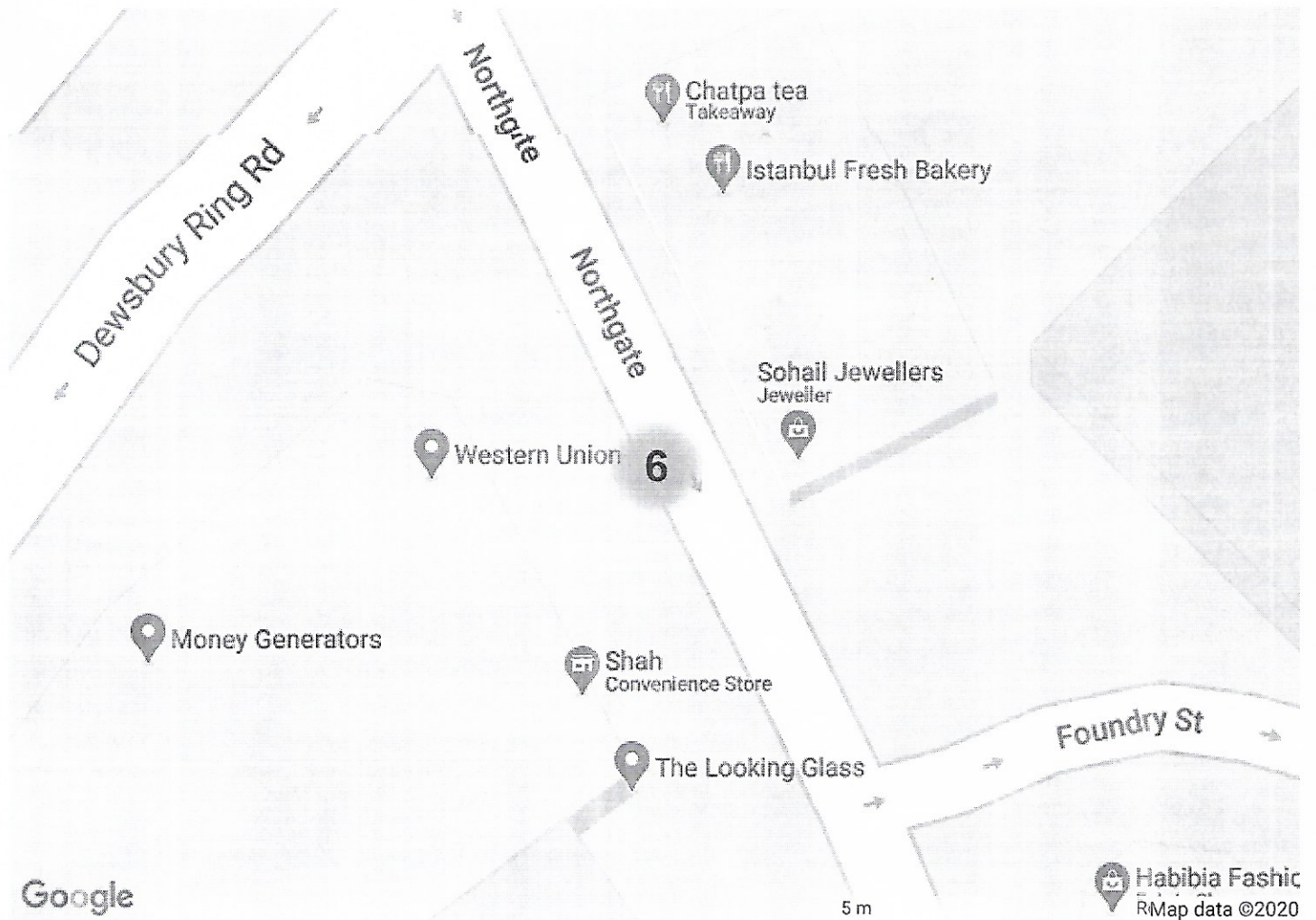
About this crime map

This map is populated with data submitted by local forces. The location of the hotspots shown on this map has been anonymised.

Please note that not all crimes that occurred can be shown on the map.

555 incidents of Crime occurred in West Yorkshire Police could not be mapped to a location and therefore are not on this map. [Learn more about how data is managed on police.uk.](#)

Location anonymisation is accurate to 2012 population and housing developments.



Crime on or near Bradford Road

6 crimes were reported here in June 2020

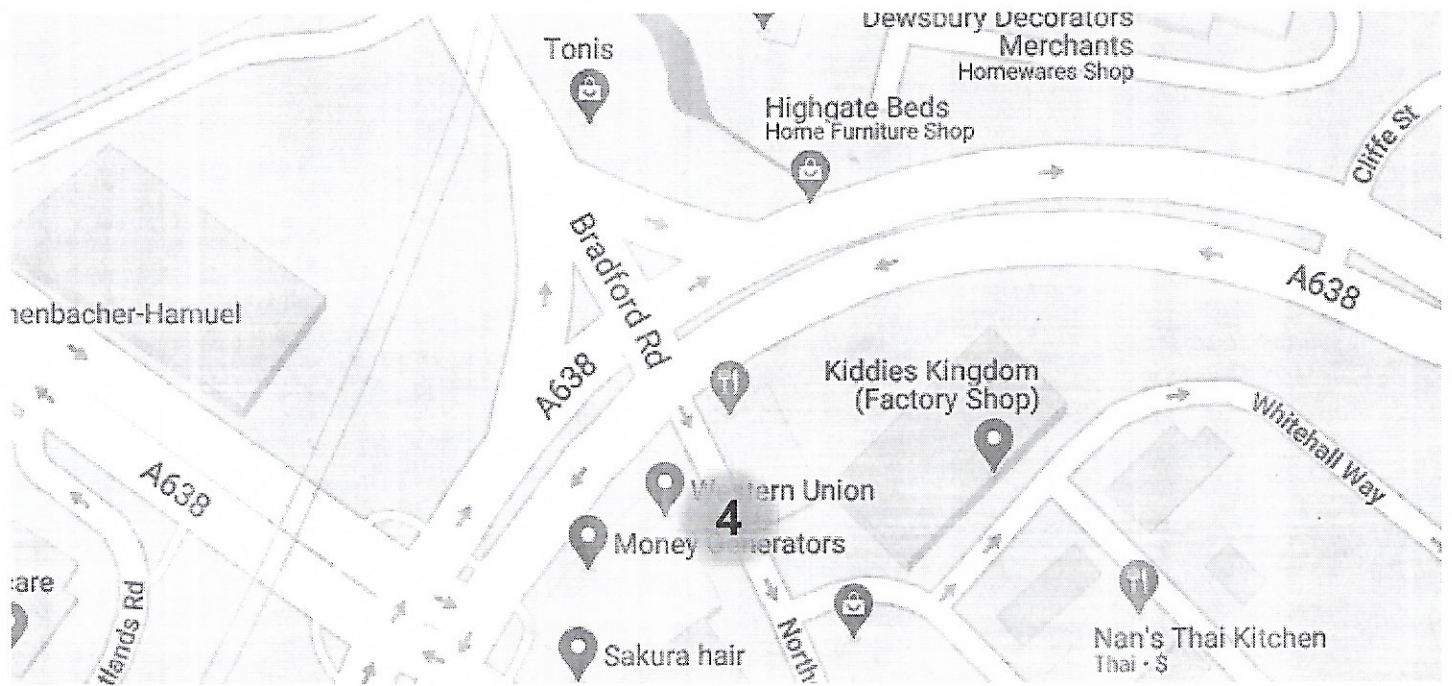
Crime type	Instances
Public order	2
Violence and sexual offences	2
Anti-social behaviour	1
All other crime	1

[View crime definitions](#)

[Download area crime data](#)

About this crime map

This map is populated with data submitted by local forces. The location of the hotspots shown on this map has been anonymised.



Google

20 m

RMap data ©2020

4 crimes were reported here in July 2020

Crime type	Instances
Criminal damage and arson	2
Violence and sexual offences	2

[View crime definitions](#)
[Download area crime data](#)

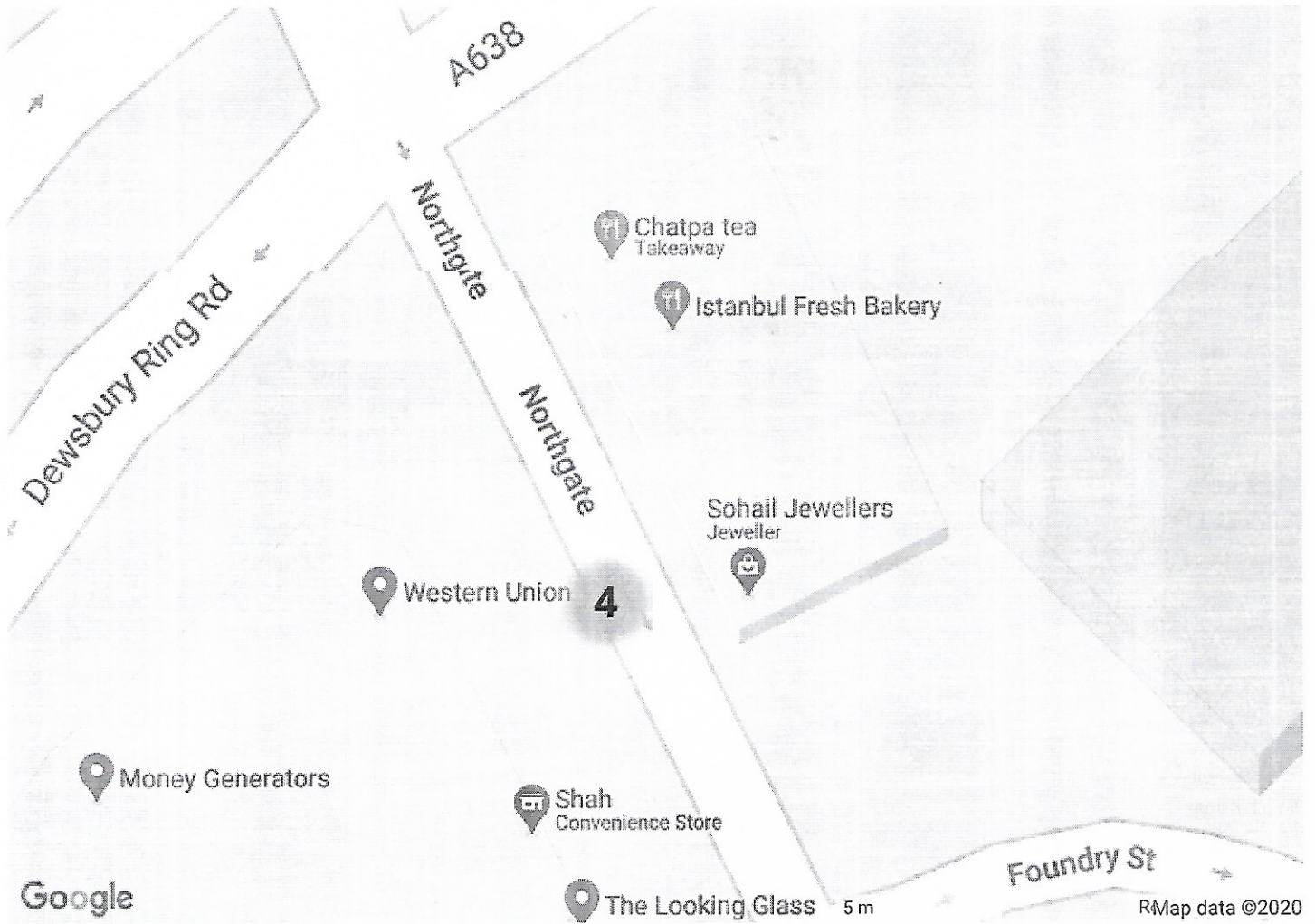
About this crime map

This map is populated with data submitted by local forces. The location of the hotspots shown on this map has been anonymised.

Please note that not all crimes that occurred can be shown on the map.

719 incidents of Crime occurred in West Yorkshire Police could not be mapped to a location and therefore are not on this map. [Learn more about how data is managed on police.uk.](#)

Location anonymisation is accurate to 2012 population and housing developments.



Crime on or near Bradford Road

4 crimes were reported here in August 2020

Crime type	Instances
Public order	3
Violence and sexual offences	1

[View crime definitions](#)

[Download area crime data](#)

About this crime map

This map is populated with data submitted by local forces. The location of the hotspots shown on this map has been anonymised.

Please note that not all crimes that occurred can be shown on the map.

643 incidents of Crime occurred in West Yorkshire Police could not be mapped to a location and therefore are not on this map. [Learn more about how data is managed on police.uk.](#)



2 crimes were reported here in September 2020

Crime type	Instances
Vehicle crime	1
Violence and sexual offences	1

[View crime definitions](#)

[Download area crime data](#)

About this crime map

This map is populated with data submitted by local forces. The location of the hotspots shown on this map has been anonymised.

Please note that not all crimes that occurred can be shown on the map.

593 incidents of Crime occurred in West Yorkshire Police could not be mapped to a location and therefore are not on this map. [Learn more about how data is managed on police.uk.](#)

Location anonymisation is accurate to 2012 population and housing developments.